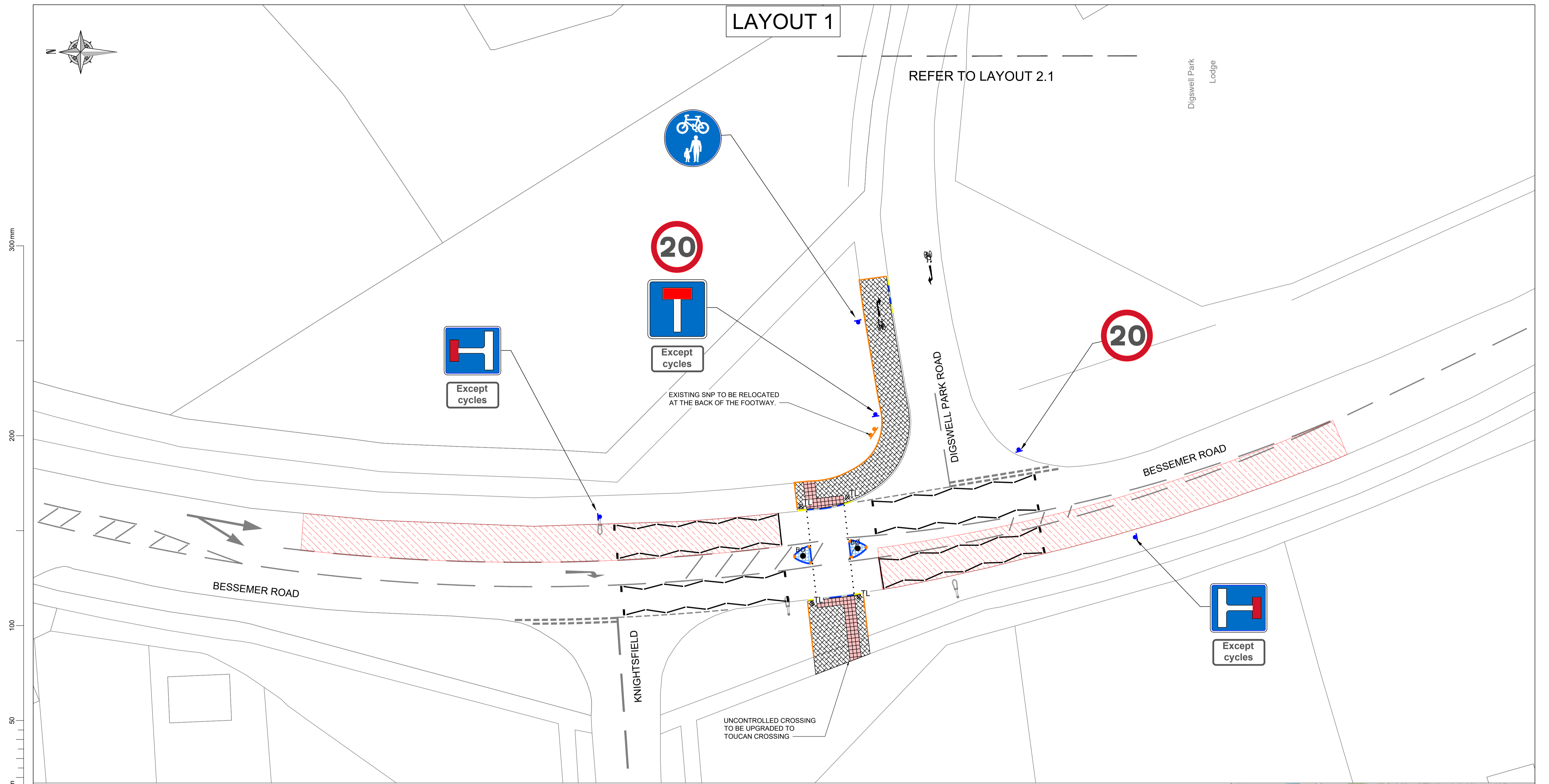


LAYOUT 1

REFER TO LAYOUT 2.1

Digswell Park Lodge



300mm
200
100
50
10mm
0

KEY

- | | | | | | | | |
|--|--|--|----------------------------|--|--------------------------------|--|--------------------------------|
| | PROPOSED ASPHALT FOOTWAY | | NEW BLISTER TACTILE PAVING | | PROPOSED TRAFFIC LIGHT | | NEW WHITE LINING ROAD MARKINGS |
| | REMOVAL OF HEDGEROW AND REPLACED WITH PROPOSED ASPHALT FOOTWAY | | FULL HEIGHT (125mm) KERB | | PROPOSED BELISHA BEACON | | PARKING SPACE TO BE REMOVED |
| | PROPOSED HIGH FRICTION RESURFACING | | DROPPED (6mm) KERB | | PROPOSED SELF-RIGHTING BOLLARD | | |
| | PROPOSED FULL CARRIAGEWAY CONSTRUCTION | | TRANSITION KERB | | EXISTING MANCHESTER BOLLARD | | |
| | PROPOSED ISLAND CONSTRUCTION | | EDGING KERB | | PROPOSED NEW SIGN | | |
| | PROPOSED ROAD HUMP | | QUADRANT KERB | | RELOCATED SIGN | | |

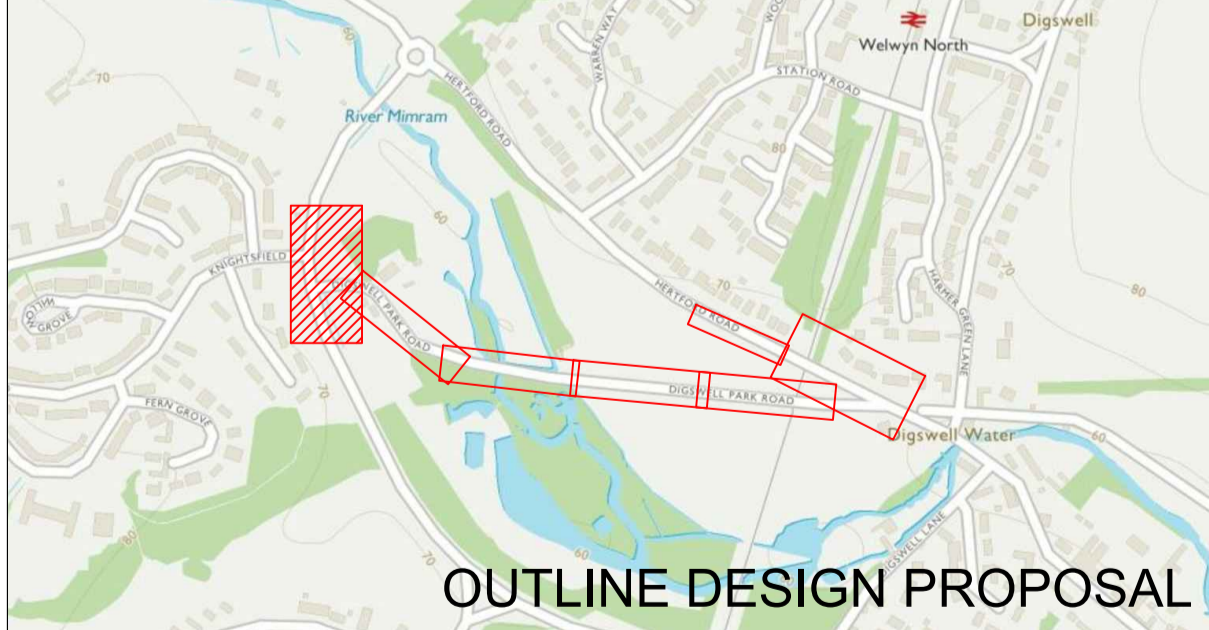
NOTES

- The information shown in this drawing is indicative only.
- The proposals are subject to further technical checks & statutory processes.
- Use of shared space will be subject to the necessary permits and permissions.
- Additional street furniture provisions to be investigated at detailed design.
- Effects on underground utilities to be further investigated at detailed design.

Rev	Date	Description of Revisions	Drawn	Chkd	Appr
00	22/04/2021	FIRST ISSUE	ADV	MK	MK



Drawn	Designed	Checked	Approved	Revision Date
ADV	ADV	MK	MK	22/04/2021
Signature	Signature	Signature	Signature	Scale(s)
				1:200



Project	ATF2 Digswell Park Road MAJ210005-1
Drawing Title	OUTLINE DESIGN SHEET 1 OF 4
Project No.	ATF2-DPR-DWG-001
Sheet No.	01
Revision	00

1:200 @ A1
1:400 @ A3
0 2 4 6 8 10 12 14 16 18 20 m

LAYOUT 2.1

SHEET INTENTIONALLY LEFT BLANK

REFER TO LAYOUT 2.2

REFER TO LAYOUT 1

DIGSWELL PARK ROAD

LAYOUT 2.2

20

20






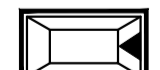
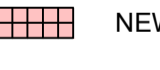













DIGSWELL PARK ROAD

REFER TO LAYOUT 3.1

REFER TO LAYOUT 2.1

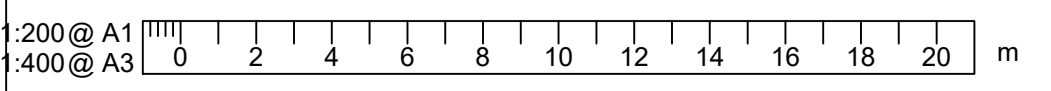
300mm
200
100
50
10mm
0

KEY

-  PROPOSED ASPHALT FOOTWAY
-  REMOVAL OF HEDGEROW AND REPLACED WITH PROPOSED ASPHALT FOOTWAY
-  PROPOSED HIGH FRICTION RESURFACING
-  PROPOSED FULL CARRIAGEWAY CONSTRUCTION
-  PROPOSED ISLAND CONSTRUCTION
-  PROPOSED ROAD HUMPS
-  NEW BLISTER TACTILE PAVING
-  FULL HEIGHT (125mm) KERB
-  DROPPED (6mm) KERB
-  TRANSITION KERB
-  EDGING KERB
-  QUADRANT KERB
-  PROPOSED TRAFFIC LIGHT
-  PROPOSED BELISHA BEACON
-  PROPOSED SELF-RIGHTING BOLLARD
-  EXISTING MANCHESTER BOLLARD
-  PROPOSED NEW SIGN
-  RELOCATED SIGN
-  NEW WHITE LINING ROAD MARKINGS
-  PARKING SPACE TO BE REMOVED

NOTES

1. The information shown in this drawing is indicative only.
2. The proposals are subject to further technical checks & statutory processes.
3. Use of shared space will be subject to the necessary permits and permissions.
4. Additional street furniture provisions to be investigated at detailed design.
5. Effects on underground utilities to be further investigated at detailed design.



Rev	Date	Description of Revisions	Drawn	Chkd	Appr
00	22/04/2021	FIRST ISSUE	ADV	MK	MK

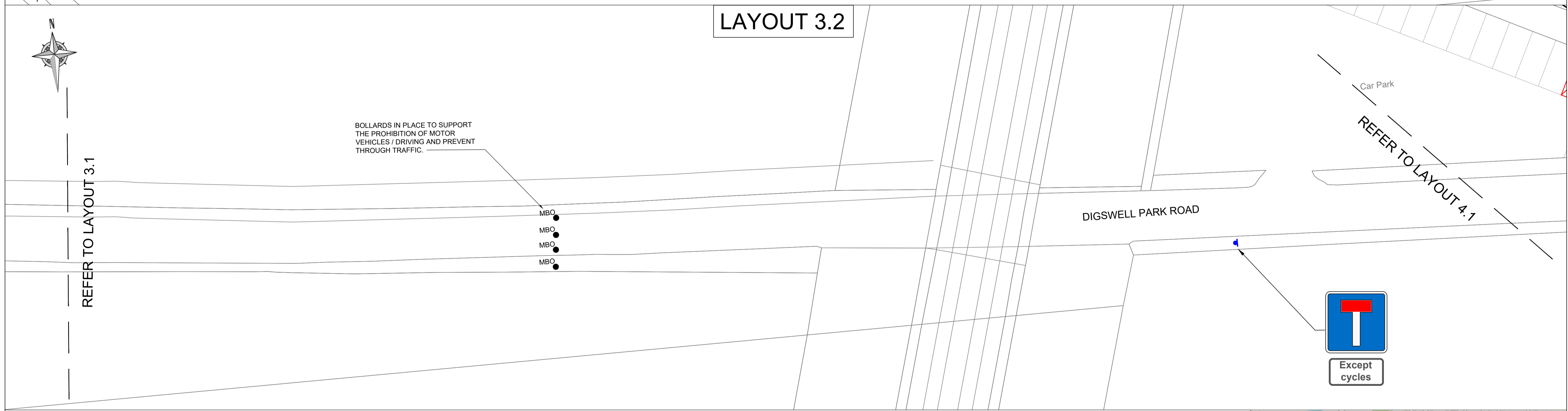
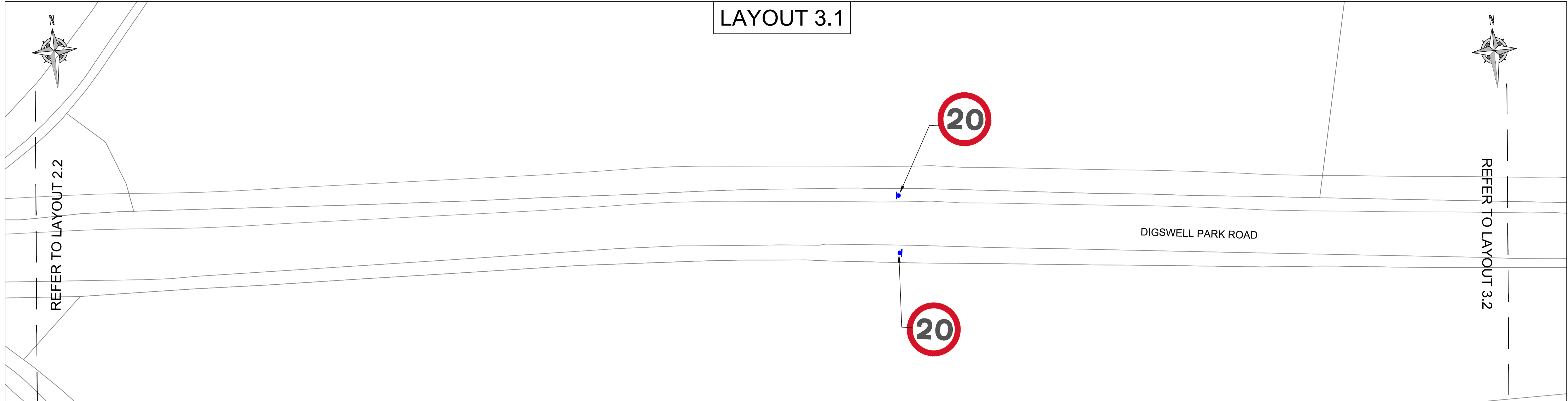


Drawn	Designed	Checked	Approved	Revision Date
ADV	ADV	MK	MK	22/04/2021
Signature	Signature	Signature	Signature	Scale(s)
				1:200

Notes
 N1. You are not permitted to copy, sub-licence, distribute or sell any of this data to third parties in any form. (This restriction may not apply to HCC and its licensed contractors, agents & partners.)
 N2. © Crown copyright and database right to 2021 Ordnance Survey 100019606.



Project	Drawing Title	Project No.	Sheet No.	Revision
ATF2 Digswell Park Road MAJ210005-1	OUTLINE DESIGN SHEET 2 OF 4	ATF2-DPR-DWG-002	02	00



KEY

	PROPOSED ASPHALT FOOTWAY		NEW BLISTER TACTILE PAVING
	REMOVAL OF HEDGEROW AND REPLACED WITH PROPOSED ASPHALT FOOTWAY		FULL HEIGHT (125mm) KERB
	PROPOSED HIGH FRICTION RESURFACING		DROPPED (6mm) KERB
	PROPOSED FULL CARRIAGEWAY CONSTRUCTION		TRANSITION KERB
	PROPOSED ISLAND CONSTRUCTION		EDGING KERB
	PROPOSED ROAD HUMPS		QUADRANT KERB
	PROPOSED TRAFFIC LIGHT		PROPOSED BELISHA BEACON
	PROPOSED SELF-RIGHTING BOLLARD		EXISTING MANCHESTER BOLLARD
	PROPOSED NEW SIGN		RELOCATED SIGN
	NEW WHITE LINING ROAD MARKINGS		PARKING SPACE TO BE REMOVED

NOTES

- The information shown in this drawing is indicative only.
- The proposals are subject to further technical checks & statutory processes.
- Use of shared space will be subject to the necessary permits and permissions.
- Additional street furniture provisions to be investigated at detailed design.
- Effects on underground utilities to be further investigated at detailed design.

Rev	Date	Description of Revisions	Drawn	Chkd	Appr
00	22/04/2021	FIRST ISSUE	ADV	MK	MK

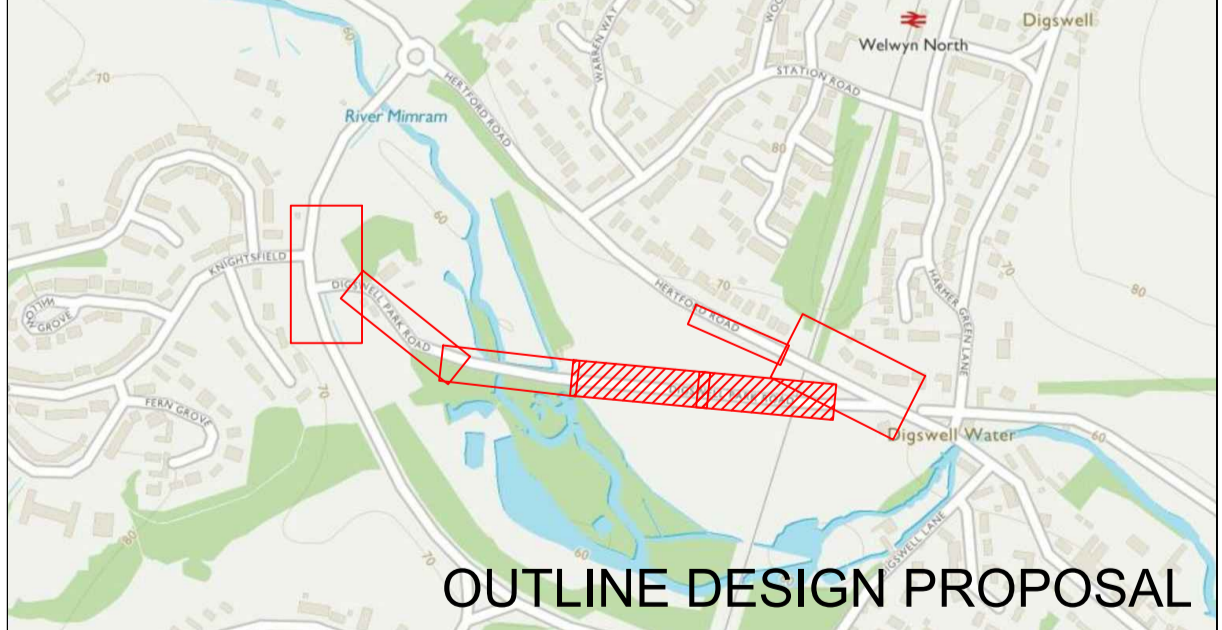


Notes

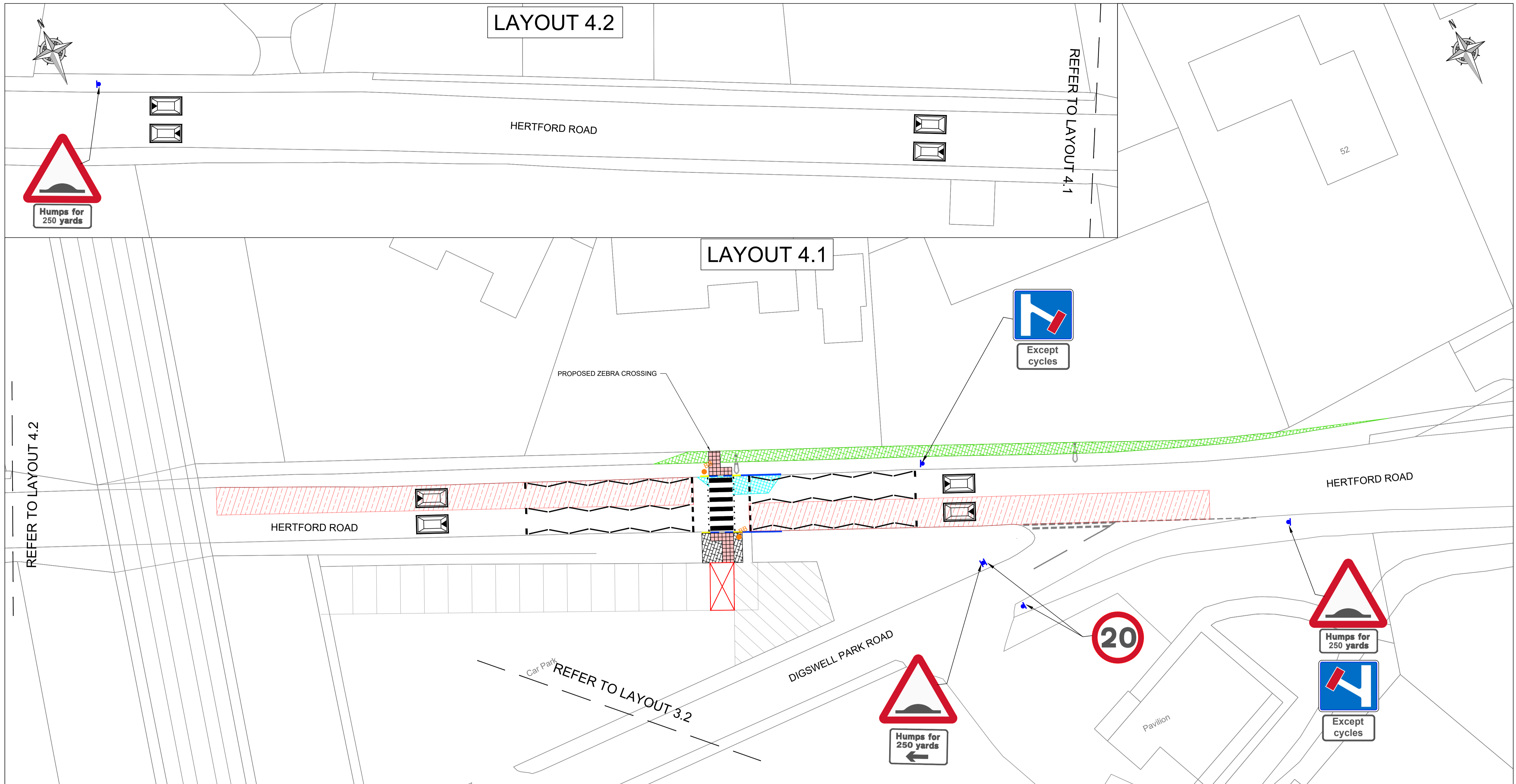
N1. You are not permitted to copy, sub-licence, distribute or sell any of this data to third parties in any form. (This restriction may not apply to HCC and its licensed contractors, agents & partners.)

N2. © Crown copyright and database right to 2021 Ordnance Survey 100019606.

Drawn	Designed	Checked	Approved	Revision Date
ADV	ADV	MK	MK	22/04/2021
Signature	Signature	Signature	Signature	Scale(s)



Project		ATF2 Digswell Park Road MAJ210005-1	
Drawing Title		OUTLINE DESIGN SHEET 3 OF 4	
Project No.	Sheet No.	Revision	
ATF2-DPR-DWG-003	03	00	



KEY

- | | | | | | | | |
|--|--|--|----------------------------|--|--------------------------------|--|--------------------------------|
| | PROPOSED ASPHALT FOOTWAY | | NEW BLISTER TACTILE PAVING | | PROPOSED TRAFFIC LIGHT | | NEW WHITE LINING ROAD MARKINGS |
| | REMOVAL OF HEDGEROW AND REPLACED WITH PROPOSED ASPHALT FOOTWAY | | FULL HEIGHT (125mm) KERB | | PROPOSED BELISHA BEACON | | PARKING SPACE TO BE REMOVED |
| | PROPOSED HIGH FRICTION RESURFACING | | DROPPED (6mm) KERB | | PROPOSED SELF-RIGHTING BOLLARD | | |
| | PROPOSED FULL CARRIAGEWAY CONSTRUCTION | | TRANSITION KERB | | EXISTING MANCHESTER BOLLARD | | |
| | PROPOSED ISLAND CONSTRUCTION | | EDGING KERB | | PROPOSED NEW SIGN | | |
| | PROPOSED ROAD HUMPS | | QUADRANT KERB | | RELOCATED SIGN | | |

NOTES

- The information shown in this drawing is indicative only.
- The proposals are subject to further technical checks & statutory processes.
- Use of shared space will be subject to the necessary permits and permissions.
- Additional street furniture provisions to be investigated at detailed design.
- Effects on underground utilities to be further investigated at detailed design.

Rev	Date	Description of Revisions	Drawn	Chkd	Appr
00	22/04/2021	FIRST ISSUE	ADV	MK	MK

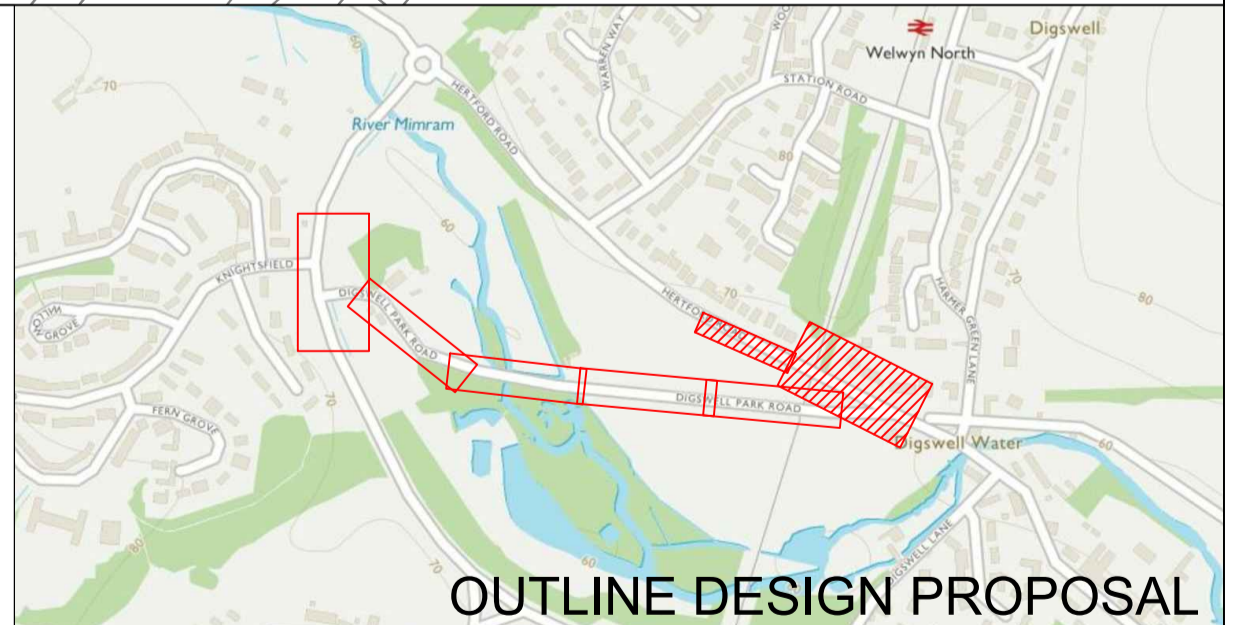


Drawn	Designed	Checked	Approved	Revision Date
ADV	ADV	MK	MK	22/04/2021
Signature	Signature	Signature	Signature	Scale(s)
				1:200

Notes

N1. You are not permitted to copy, sub-licence, distribute or sell any of this data to third parties in any form. (This restriction may not apply to HCC and its licensed contractors, agents & partners.)

N2. © Crown copyright and database right to 2021 Ordnance Survey 100019606.



Project		ATF2 Digswell Park Road MAJ210005-1	
Drawing Title		OUTLINE DESIGN SHEET 4 OF 4	
Project No.	Sheet No.	Revision	
ATF2-DPR-DWG-004	04	00	

1:200 @ A1
1:400 @ A3